

Figure 9
ENVIRONMENTAL FEATURES
 Additional Environmental Features



CARTERET COUNTY
 CTP Analysis and Information
 Additional Environmental Features Legend

Carteret County

- | | |
|--|--|
| Historic Resources - National Register and Determined Eligible | Historic Resources - Local District Boundaries |
| Sanitary Sewer System - Discharges | Historic Resources - Other Categories |
| Sanitary Sewer System - Pump | Geologic Features - Faults |
| Sanitary Sewer System - Land Application Area | Geologic Features - Dikes |
| Sanitary Sewer System - Treatment Plant | Geology |
| Sanitary Sewer System - Pipe | Intrusive Rocks |
| | Metamorphic Rocks; Metamorphic rocks |
| | Sedimentary Rocks |
| | Sedimentary and Metamorphic Rocks |
| | Surficial deposits |



Base map date: October 02, 2019

Legal Disclaimer

This product contains mapping data for informational and planning purposes only, and is subject to change. Users should review or consult the primary data sources to ascertain the usability of the information.

Plan Date: April 13, 2026

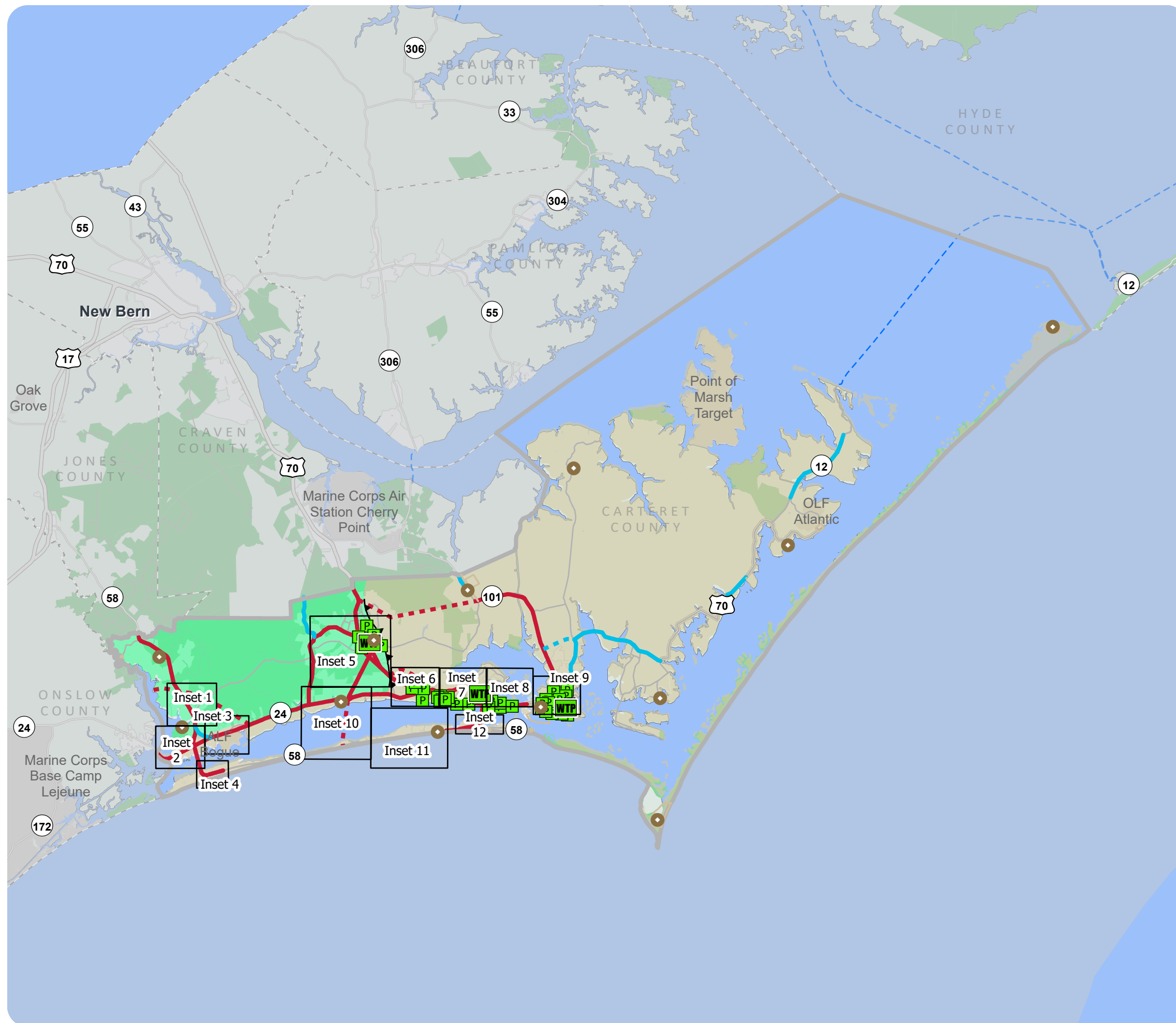
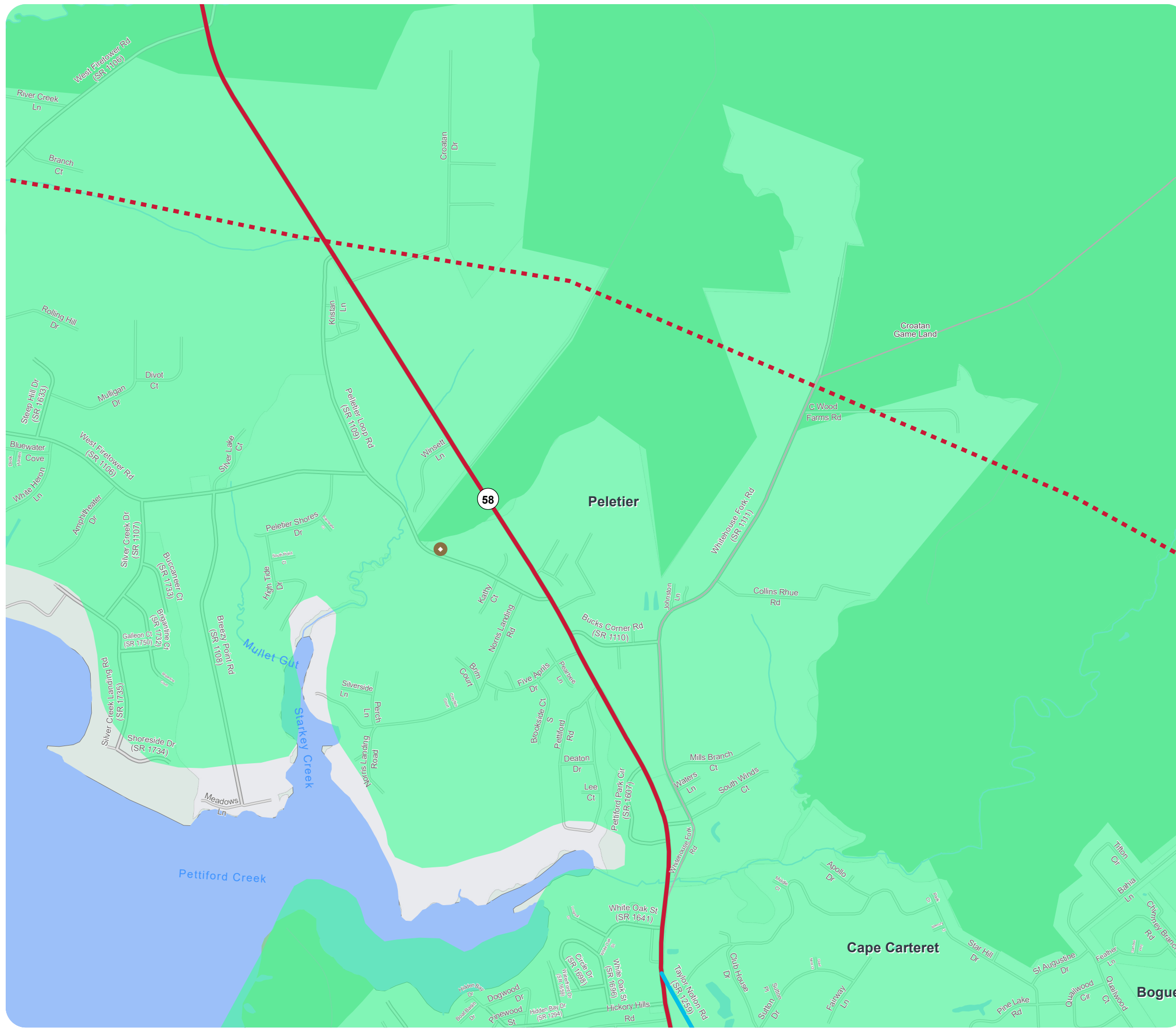


Figure 9
ENVIRONMENTAL FEATURES
 Additional Environmental Features



CARTERET COUNTY
 CTP Analysis and Information
 Additional Environmental Features Legend

Inset 1
 Peletier



- Historic Resources - National Register and Determined Eligible
- Sanitary Sewer System - Land Application Area
- Sanitary Sewer System - Treatment Plant
- Sanitary Sewer System - Pipe
- Historic Resources - Local District Boundaries
- Historic Resources - Other Categories
- Geologic Features - Faults
- Geologic Features - Dikes
- Geology**
- Intrusive Rocks
- Metamorphic Rocks; Metamorphic rocks
- Sedimentary Rocks
- Sedimentary and Metamorphic Rocks
- Surficial deposits



Base map date: October 02, 2019

Legal Disclaimer

This product contains mapping data for informational and planning purposes only, and is subject to change. Users should review or consult the primary data sources to ascertain the usability of the information.

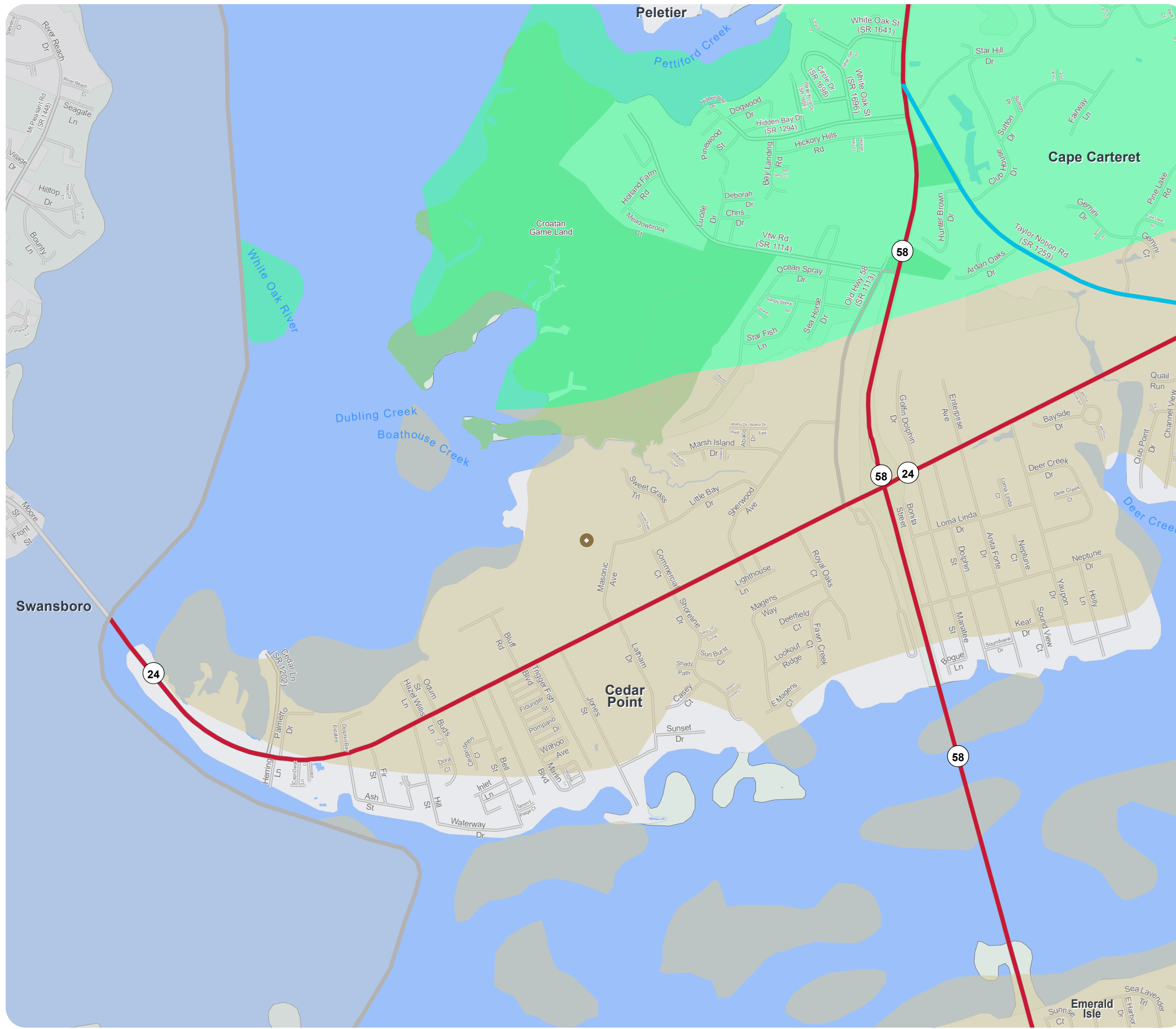
Plan Date: April 13, 2026

Figure 9
ENVIRONMENTAL FEATURES
 Additional Environmental Features



CARTERET COUNTY
 CTP Analysis and Information
 Additional Environmental Features Legend

Inset 2
 Cedar Point and Cape Carteret



- | | | | |
|--|--|----------------|--|
| | Historic Resources - National Register and Determined Eligible | | Historic Resources - Local District Boundaries |
| | Sanitary Sewer System - Discharges | | Historic Resources - Other Categories |
| | Sanitary Sewer System - Pump | | Geologic Features - Faults |
| | Sanitary Sewer System - Land Application Area | | Geologic Features - Dikes |
| | Sanitary Sewer System - Treatment Plant | Geology | |
| | Sanitary Sewer System - Pipe | | Intrusive Rocks |
| | | | Metamorphic Rocks; Metamorphic rocks |
| | | | Sedimentary Rocks |
| | | | Sedimentary and Metamorphic Rocks |
| | | | Surficial deposits |



Base map date: October 02, 2019

Legal Disclaimer

This product contains mapping data for informational and planning purposes only, and is subject to change. Users should review or consult the primary data sources to ascertain the usability of the information.

Plan Date: April 13, 2026

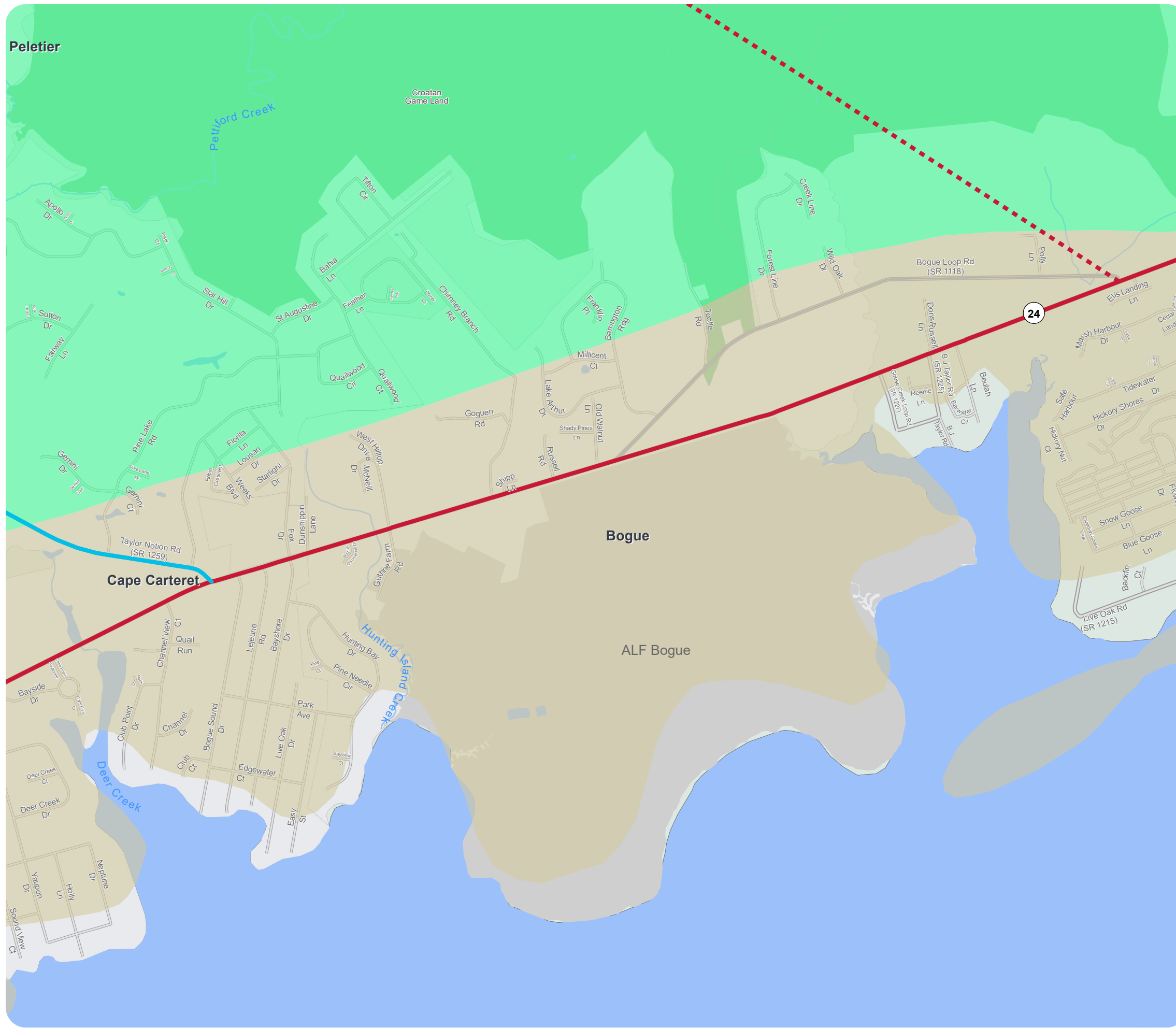


Figure 9
ENVIRONMENTAL FEATURES
 Additional Environmental Features



CARTERET COUNTY
 CTP Analysis and Information
 Additional Environmental Features Legend

Inset 3
 Bogue

- | | |
|--|---------------------------------------|
| Historic Resources - National Register and Determined Eligible | Local District Boundaries |
| Sanitary Sewer System - Discharges | Historic Resources - Other Categories |
| Sanitary Sewer System - Pump | Geologic Features - Faults |
| Sanitary Sewer System - Land Application Area | Geologic Features - Dikes |
| Sanitary Sewer System - Treatment Plant | Geology |
| Sanitary Sewer System - Pipe | Intrusive Rocks |
| | Metamorphic Rocks; Metamorphic rocks |
| | Sedimentary Rocks |
| | Sedimentary and Metamorphic Rocks |
| | Surficial deposits |



Base map date: October 02, 2019

Legal Disclaimer

This product contains mapping data for informational and planning purposes only, and is subject to change. Users should review or consult the primary data sources to ascertain the usability of the information.

Plan Date: April 13, 2026

Figure 9
ENVIRONMENTAL FEATURES
 Additional Environmental Features



CARTERET COUNTY
 CTP Analysis and Information
 Additional Environmental Features Legend

Inset 4
Emerald Isle



- Historic Resources - National Register and Determined Eligible
- Historic Resources - Other Categories
- Sanitary Sewer System - Discharges
- Sanitary Sewer System - Pump
- Sanitary Sewer System - Land Application Area
- Sanitary Sewer System - Treatment Plant
- Sanitary Sewer System - Pipe
- Local District Boundaries
- Historic Resources - Other Categories
- Geologic Features - Faults
- Geologic Features - Dikes
- Geology**
- Intrusive Rocks
- Metamorphic Rocks; Metamorphic rocks
- Sedimentary Rocks
- Sedimentary and Metamorphic Rocks
- Surficial deposits



Base map date: October 02, 2019

Legal Disclaimer

This product contains mapping data for informational and planning purposes only, and is subject to change. Users should review or consult the primary data sources to ascertain the usability of the information.















Plan Date: April 13, 2026

Figure 9
ENVIRONMENTAL FEATURES
 Additional Environmental Features



CARTERET COUNTY
 CTP Analysis and Information
 Additional Environmental Features Legend

**Inset 5
 Newport**

-  Historic Resources - National Register and Determined Eligible
-  Sanitary Sewer System - Pump
-  Sanitary Sewer System - Land Application Area
-  Sanitary Sewer System - Treatment Plant
-  Sanitary Sewer System - Pipe
-  Historic Resources - Local District Boundaries
-  Historic Resources - Other Categories
-  Geologic Features - Faults
-  Geologic Features - Dikes
- Geology**
-  Intrusive Rocks
-  Metamorphic Rocks; Metamorphic rocks
-  Sedimentary Rocks
-  Sedimentary and Metamorphic Rocks
-  Surficial deposits



Base map date: October 02, 2019

Legal Disclaimer

This product contains mapping data for informational and planning purposes only, and is subject to change. Users should review or consult the primary data sources to ascertain the usability of the information.

Plan Date: April 13, 2026

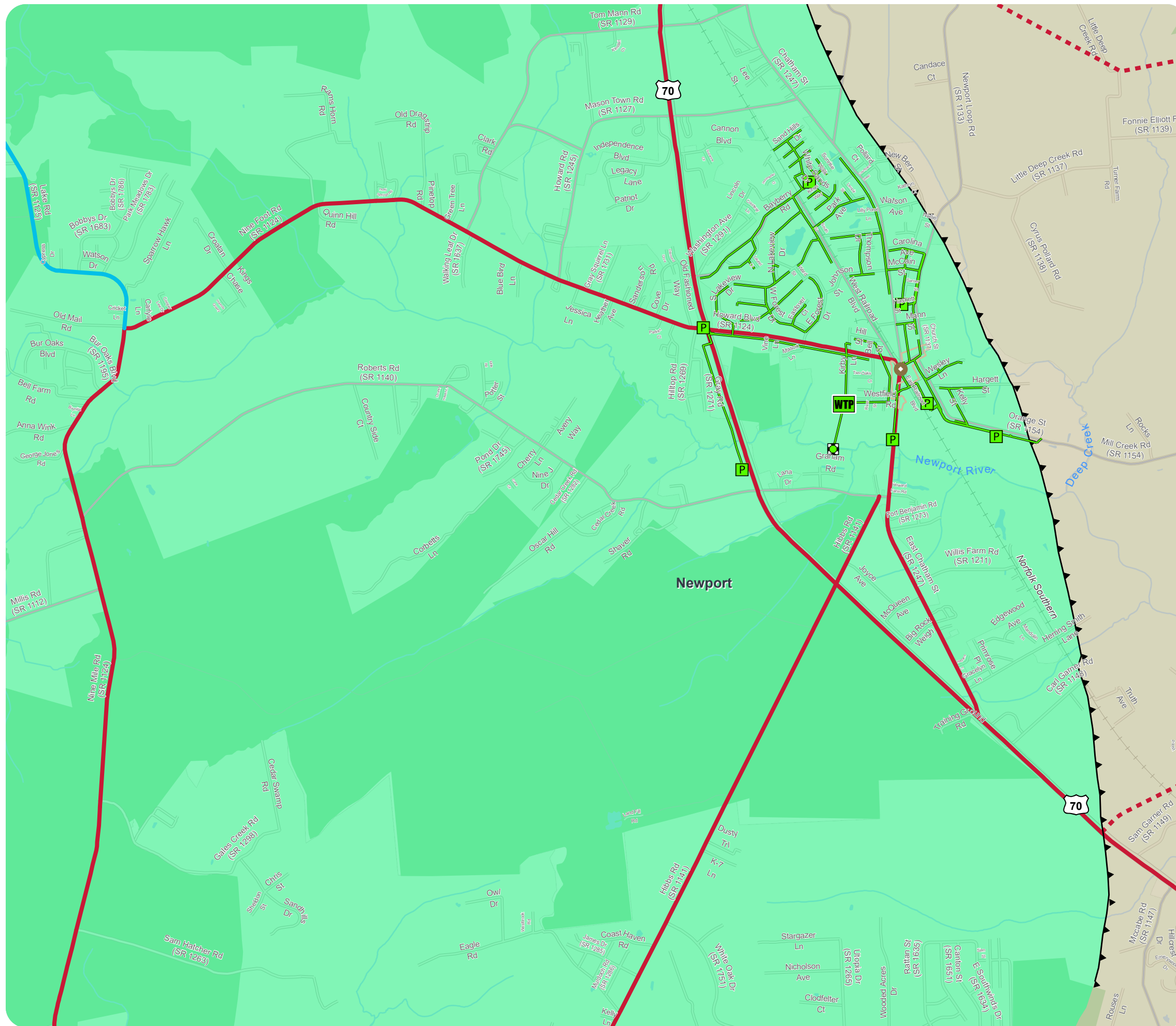
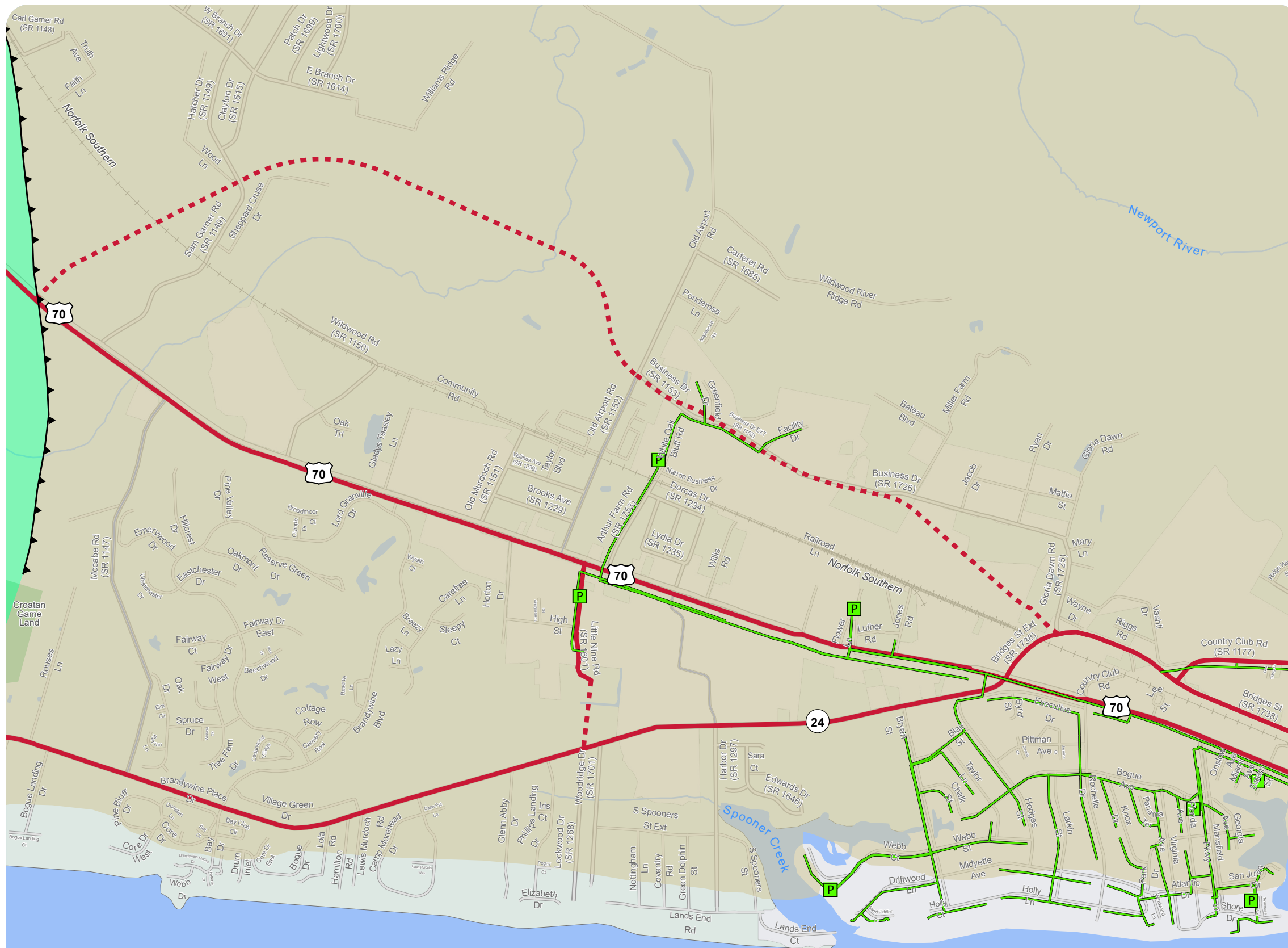


Figure 9
ENVIRONMENTAL FEATURES
 Additional Environmental Features



CARTERET COUNTY
 CTP Analysis and Information
 Additional Environmental Features Legend

Inset 6
 Morehead City 1



- Historic Resources - National Register and Determined Eligible
- Sanitary Sewer System - Discharges
- Sanitary Sewer System - Pump
- Sanitary Sewer System - Land Application Area
- Sanitary Sewer System - Treatment Plant
- Sanitary Sewer System - Pipe
- Historic Resources - Local District Boundaries
- Historic Resources - Other Categories
- Geologic Features - Faults
- Geologic Features - Dikes
- Geology**
- Intrusive Rocks
- Metamorphic Rocks; Metamorphic rocks
- Sedimentary Rocks
- Sedimentary and Metamorphic Rocks
- Surficial deposits



Base map date: October 02, 2019

Legal Disclaimer

This product contains mapping data for informational and planning purposes only, and is subject to change. Users should review or consult the primary data sources to ascertain the usability of the information.

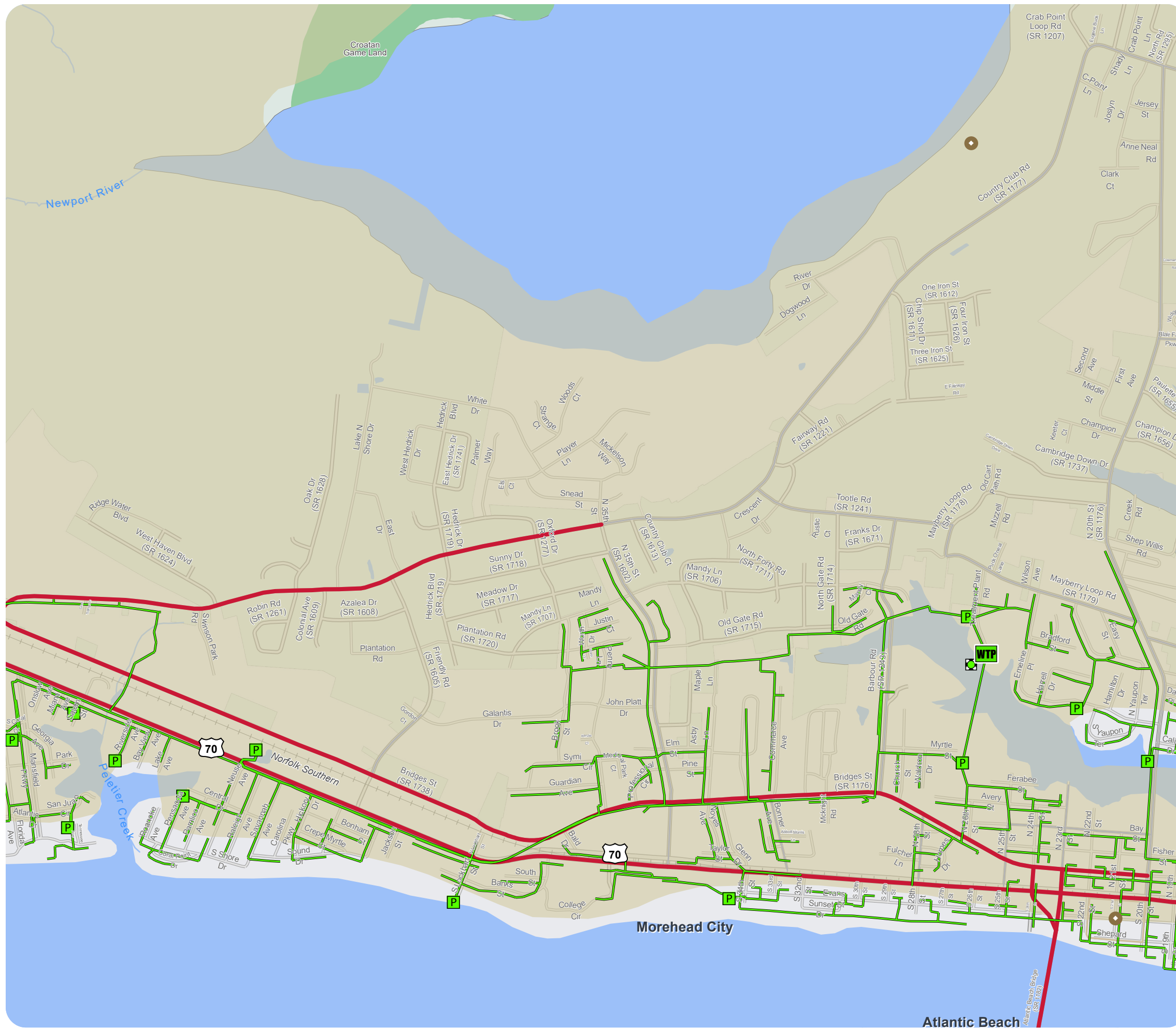
Plan Date: April 13, 2026

Figure 9
ENVIRONMENTAL FEATURES
 Additional Environmental Features



CARTERET COUNTY
 CTP Analysis and Information
 Additional Environmental Features Legend

Inset 7
 Morehead City 2



- Historic Resources - National Register and Determined Eligible
- Sanitary Sewer System - Pump
- Sanitary Sewer System - Land Application Area
- Sanitary Sewer System - Treatment Plant
- Sanitary Sewer System - Pipe
- Local District Boundaries
- Historic Resources - Other Categories
- Geologic Features - Faults
- Geologic Features - Dikes
- Geology**
- Intrusive Rocks
- Metamorphic Rocks; Metamorphic rocks
- Sedimentary Rocks
- Sedimentary and Metamorphic Rocks
- Surficial deposits



Base map date: October 02, 2019

Legal Disclaimer

This product contains mapping data for informational and planning purposes only, and is subject to change. Users should review or consult the primary data sources to ascertain the usability of the information.

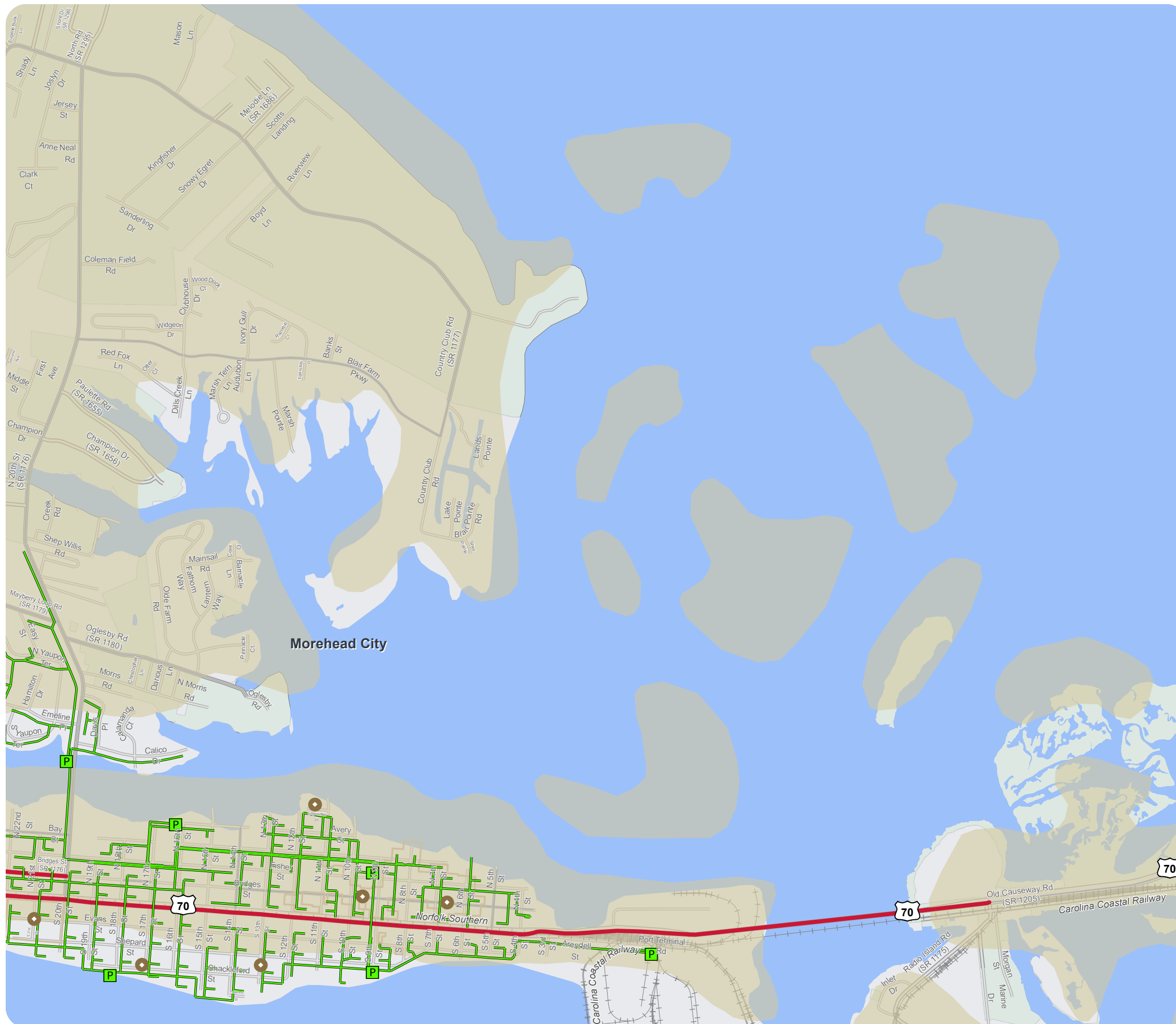
Plan Date: April 13, 2026

Figure 9
ENVIRONMENTAL FEATURES
 Additional Environmental Features



CARTERET COUNTY
 CTP Analysis and Information
 Additional Environmental Features Legend

Inset 8
Morehead City 3



- Historic Resources - National Register and Determined Eligible
- Historic Resources - Other Categories
- Sanitary Sewer System - Discharges
- Sanitary Sewer System - Pump
- Sanitary Sewer System - Land Application Area
- Sanitary Sewer System - Treatment Plant
- Sanitary Sewer System - Pipe
- Local District Boundaries
- Historic Resources - Other Categories
- Geologic Features - Faults
- Geologic Features - Dikes
- Geology**
- Intrusive Rocks
- Metamorphic Rocks; Metamorphic rocks
- Sedimentary Rocks
- Sedimentary and Metamorphic Rocks
- Surficial deposits



Base map date: October 02, 2019

Legal Disclaimer

This product contains mapping data for informational and planning purposes only, and is subject to change. Users should review or consult the primary data sources to ascertain the usability of the information.

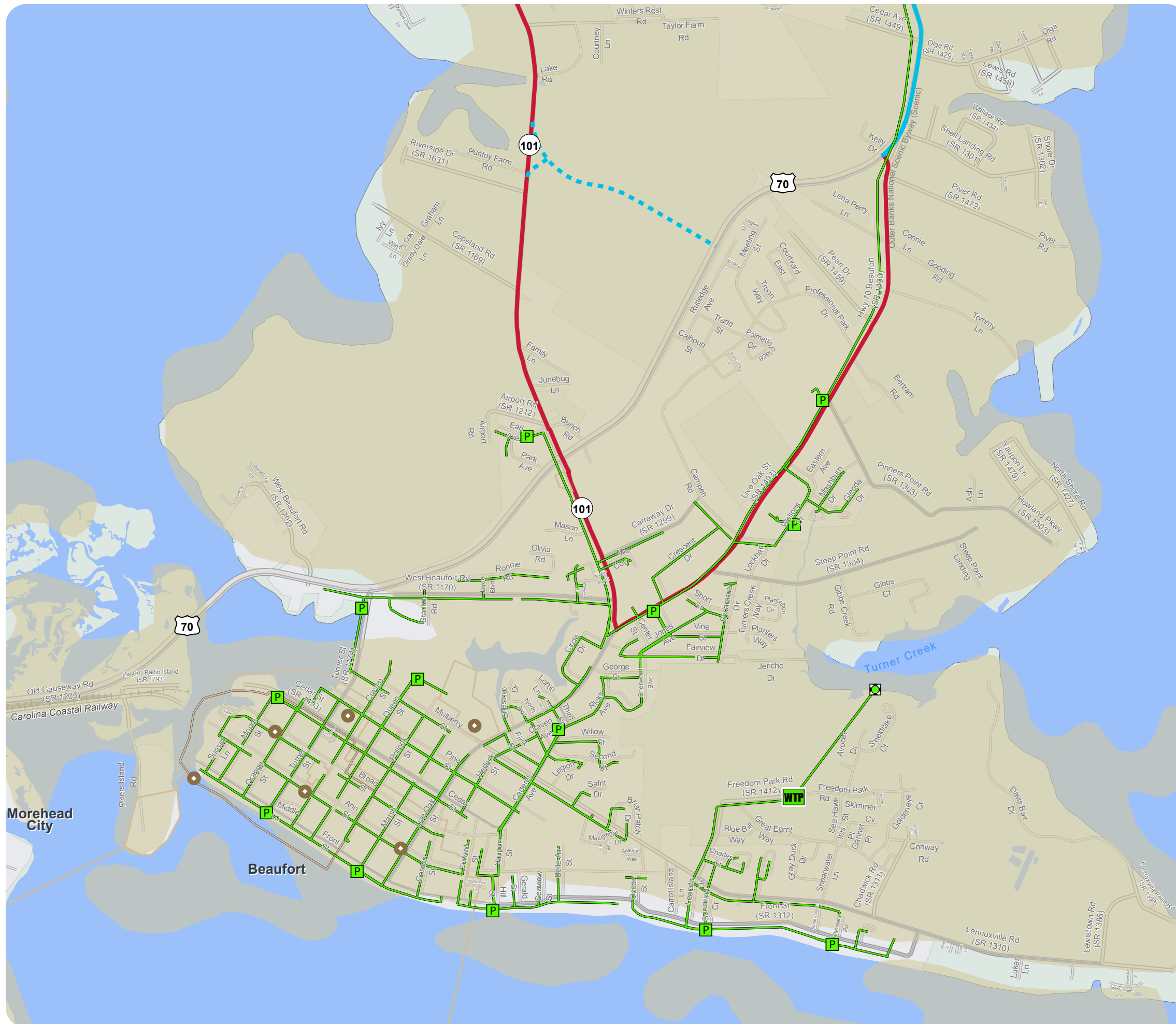
Plan Date: April 13, 2026

Figure 9
ENVIRONMENTAL FEATURES
 Additional Environmental Features



CARTERET COUNTY
 CTP Analysis and Information
 Additional Environmental Features Legend

Inset 9
 Beaufort



- Historic Resources - National Register and Determined Eligible
- Sanitary Sewer System - Discharges
- Sanitary Sewer System - Pump
- Sanitary Sewer System - Land Application Area
- Sanitary Sewer System - Treatment Plant
- Sanitary Sewer System - Pipe
- Historic Resources - Local District Boundaries
- Historic Resources - Other Categories
- Geologic Features - Faults
- Geologic Features - Dikes
- Geology**
- Intrusive Rocks
- Metamorphic Rocks; Metamorphic rocks
- Sedimentary Rocks
- Sedimentary and Metamorphic Rocks
- Surficial deposits



Base map date: October 02, 2019

Legal Disclaimer

This product contains mapping data for informational and planning purposes only, and is subject to change. Users should review or consult the primary data sources to ascertain the usability of the information.

Plan Date: April 13, 2026

Figure 9
ENVIRONMENTAL FEATURES
 Additional Environmental Features



CARTERET COUNTY
 CTP Analysis and Information
 Additional Environmental Features Legend

Inset 10
Indian Beach

- | | | | |
|--|--|----------------|--|
| | Historic Resources - National Register and Determined Eligible | | Historic Resources - Local District Boundaries |
| | Sanitary Sewer System - Discharges | | Historic Resources - Other Categories |
| | Sanitary Sewer System - Pump | | Geologic Features - Faults |
| | Sanitary Sewer System - Land Application Area | | Geologic Features - Dikes |
| | Sanitary Sewer System - Treatment Plant | Geology | |
| | Sanitary Sewer System - Pipe | | Intrusive Rocks |
| | | | Metamorphic Rocks; Metamorphic rocks |
| | | | Sedimentary Rocks |
| | | | Sedimentary and Metamorphic Rocks |
| | | | Surficial deposits |



Base map date: October 02, 2019

Legal Disclaimer

This product contains mapping data for informational and planning purposes only, and is subject to change. Users should review or consult the primary data sources to ascertain the usability of the information.

Plan Date: April 13, 2026



Figure 9
ENVIRONMENTAL FEATURES
 Additional Environmental Features



CARTERET COUNTY
 CTP Analysis and Information
 Additional Environmental Features Legend

Inset 11
 Pine Knoll Shores



- | | | | |
|--|--|----------------|--|
| | Historic Resources - National Register and Determined Eligible | | Historic Resources - Local District Boundaries |
| | Sanitary Sewer System - Discharges | | Historic Resources - Other Categories |
| | Sanitary Sewer System - Pump | | Geologic Features - Faults |
| | Sanitary Sewer System - Land Application Area | | Geologic Features - Dikes |
| | Sanitary Sewer System - Treatment Plant | Geology | |
| | Sanitary Sewer System - Pipe | | Intrusive Rocks |
| | | | Metamorphic Rocks; Metamorphic rocks |
| | | | Sedimentary Rocks |
| | | | Sedimentary and Metamorphic Rocks |
| | | | Surficial deposits |



Base map date: October 02, 2019

Legal Disclaimer

This product contains mapping data for informational and planning purposes only, and is subject to change. Users should review or consult the primary data sources to ascertain the usability of the information.

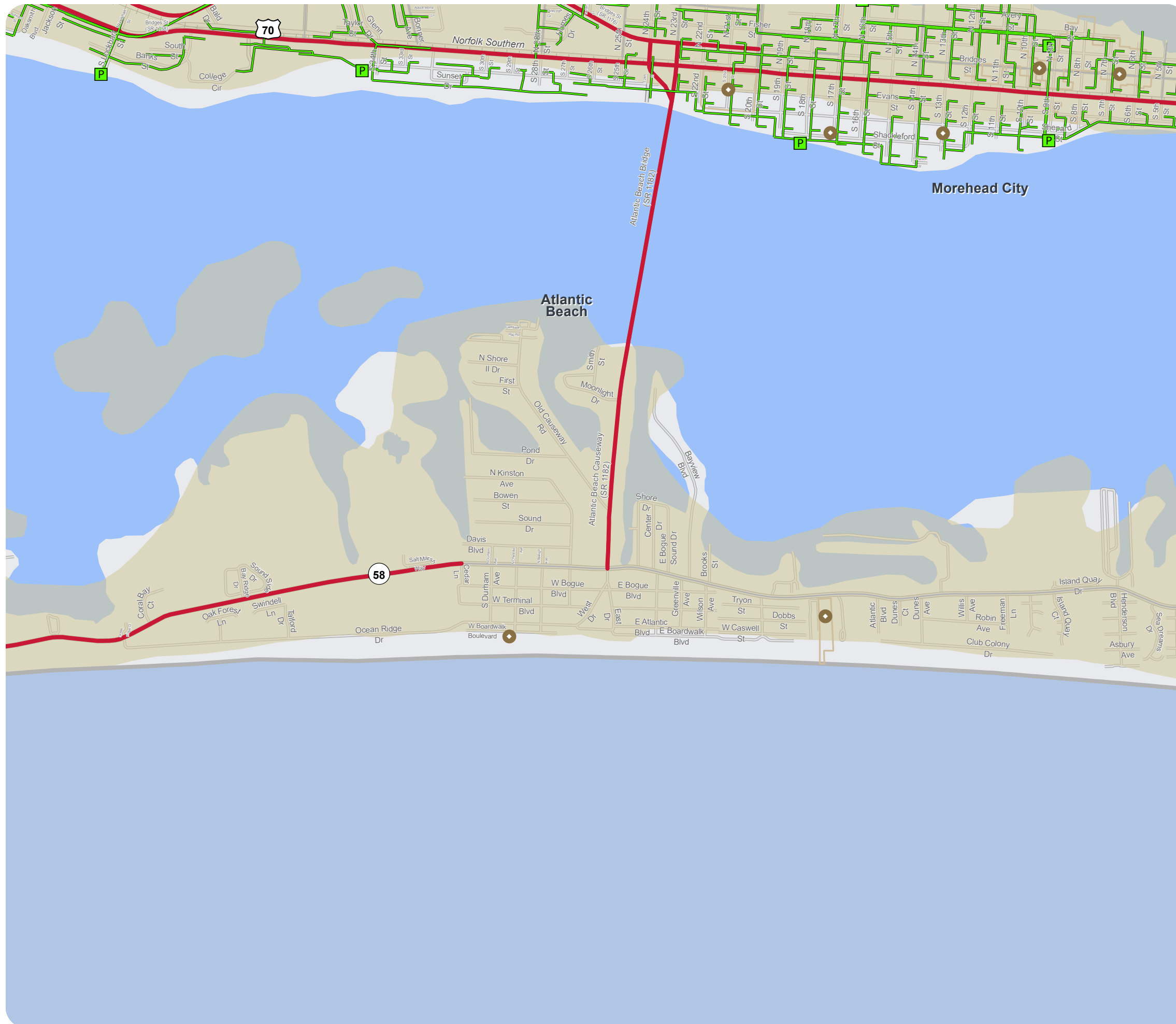
Plan Date: April 13, 2026

Figure 9
ENVIRONMENTAL FEATURES
 Additional Environmental Features



CARTERET COUNTY
 CTP Analysis and Information
 Additional Environmental Features Legend

Inset 12
 Atlantic Beach



- | | | | |
|--|--|----------------|--|
| | Historic Resources - National Register and Determined Eligible | | Historic Resources - Local District Boundaries |
| | Sanitary Sewer System - Pump | | Historic Resources - Other Categories |
| | Sanitary Sewer System - Land Application Area | | Geologic Features - Faults |
| | Sanitary Sewer System - Treatment Plant | | Geologic Features - Dikes |
| | Sanitary Sewer System - Pipe | Geology | |
| | | | Intrusive Rocks |
| | | | Metamorphic Rocks; Metamorphic rocks |
| | | | Sedimentary Rocks |
| | | | Sedimentary and Metamorphic Rocks |
| | | | Surficial deposits |



Base map date: October 02, 2019

Legal Disclaimer

This product contains mapping data for informational and planning purposes only, and is subject to change. Users should review or consult the primary data sources to ascertain the usability of the information.

Plan Date: April 13, 2026